

--***--
State Environment Impact Assessment Authority
West Bengal
Minutes of SEIAA Meeting
--***--

Subject:- 40th meeting of SEIAA

Venue:- Conference Room of Environment Department, Prani Sampad Bhavan, 5th Floor, LB – Block, Sector – III, Salt Lake, Kolkata – 700106

From :- 14 December 2021

To :- 14 December 2021

I. CONSIDERATION/RECONSIDERATION OF ENVIRONMENTAL CLEARANCE

(1) Proposed installation of 2 x 20 MT Induction furnaces with Continuous Caster and 1, 48, 800 MT/Annum Rolling Mill by **M/s. Shree Ramdoot Rollers Pvt. Ltd.** at Vill & Mouza - Nidhirampur, PS-Gangajalghati, JL No. 034, Khatian No. 1196, Dist-Bankura, PIN - 722133, West Bengal.

Proposal No. :- SIA/WB/IND/56059/2019, **File No. :** EN/T-II-1/020/2019
Type-EC

INTRODUCTION

The proponent made online application vide proposal no. SIA/WB/IND/56059/2019 dated 04.09.2020 along with copies of EIA/EMP seeking environment clearance under the provisions of the EIA Notification, 2006 for the above mentioned project. The proposed project activity is listed at SL. no. 3(a) Metallurgical industries (ferrous & non ferrous), under Category "B1" of EIA Notification 2006.

The project was placed in the 37th meeting of SEIAA held on 09.11.2021 and it was decided to conduct a hearing of the project proponent before a final decision on EC application is taken.

DELIBERATION IN SEIAA

The project proponent appeared before SEIAA for hearing and made the following submissions:-

- i. Though Project Proponent (PP) have applied under 'New' category in the PARIVESH portal, the existing project had obtained EC vide No. EN/2430/T-II-1/166/2007 dated 12.11.2008 in the name of M/s. Capricon Ispat Udyog Pvt. Ltd.
- ii. Subsequently the PP applied for name change to the WBPCB from M/s. Capricon Ispat Udyog Pvt. Ltd. to M/s. Shree Ramdoot Rollers Pvt. Ltd., which is reflected in the Consent to Establish vide Memo No. 1279-dr-ne-r/19/0074 dated 29.07.2019 issued by WBPCB. The PP have however, not applied for the change of name in the ownership to SEIAA.
- iii. The PP have accepted the fact of starting the construction activities for the expansion proposal without obtaining EC.

RECOMMENDATIONS OF SEIAA

The order of MoEF&CC O.M. vide F No. 22-21/2020-IA.III dated 07.07.2021 dealing with processing of violation cases has been stayed by the Madurai Bench of Hon'ble Madras High Court Order No. WP(MD) No. 11757 of 2021 and WMP(MD) No. 9241 of 2021. Hence the present application being a violation case cannot be processed.

CONCLUSION

The EC application is rejected.

(2) Proposed commercial complex by **M/s. Super Diamond Enterprises** at 1/72/A, Cal Jessore Road, (formerly 68, Jessore Road) P.O. & P.S. – Dum Dum, South Dum Dum Municipality, Ward no. – 27, Kolkata – 700 055, West Bengal.

Proposal No. :- SIA/WB/MIS/167061/2020, File No. : EN/T-II-I/056/2018
Type-EC

INTRODUCTION

The proponent made online application vide proposal no. SIA/WB/MIS/167061/2020 dated 07/08/2020 along with copies of EIA/EMP seeking environment clearance under the provisions of the EIA Notification, 2006 for the above mentioned project. The proposed project activity is listed at SL. No. 8(b) Townships and Area Development projects under Category "B2" of EIA Notification 2006.

The project was placed in the 37th meeting of SEIAA held on 09.11.2021 and it was decided that the project proponent is required to appear for a hearing before the SEIAA, WB before a final decision on EC application is taken.

DELIBERATION IN SEIAA

The project proponent (PP) appeared before SEIAA for hearing and made the following submissions:-

- i. The project obtained EC vide Memo No. EN/2930/T-II-1/082/2008 dated 19.10.2010 for residential and commercial complex in the name of M/s. Alcove Construction Pvt. Ltd. at 1, Cal Jessore Road.
- ii. The PP obtained sanction plan vide No. 912 dated 06.05.2014 from South Dumdum Municipality for the project at 1/72, Cal Jessore Road.
- iii. The PP mentioned that they have split the original project area for which the aforesaid EC was issued into 2 separate projects viz. residential and commercial. The present EC application is for the commercial project only.
- iv. The PP mentioned that they have installed STP, Compost Plant and solar lights in the project area. The commercial project does not have mandatory exclusive tree plantation area.

- v. The PP had obtained a revised sanction plan for additional floor to the commercial complex from the South Dumdum Municipality and have undertaken construction activity without obtaining EC which amounts to violation of EC conditions.
- vi. The PP have informed that they have undertaken tree plantation activities in the land owned by WBHIDCO at New Town.

SEIAA further observed that the PP had obtained Occupancy Certificate vide No. SDM/172/PWD-D/XXI dated 28.05.2011 from South Dumdum Municipality for the commercial part 1/72, Cal Jessore Road which was issued in the name of M/s. Super Diamond Enterprises. Though the PP did not inform SEIAA about the ownership change, it appears from the sanctioned document that there is a change in the ownership of the commercial part of the project.

RECOMMENDATIONS OF SEIAA

The project proponent has not produced any document showing either the ownership of the land or at least a lease agreement of a minimum of 30 years for the plantation area.

The project proponent is, therefore, requested to identify suitable area with sole ownership or a long term lease agreement for exclusive tree plantation area. Since the PP is not able to undertake exclusive tree plantation within the project area, they are required to undertake plantation over an area of 40% (i.e. 2500 sqm.) of the total project area in the identified site after obtaining approval from the concerned authority.

Thus, the project proponent can opt for either of the following:-

- i. Seek lease hold rights over the identified plantation area for a minimum period of 30 years from WBHIDCO or
- ii. Undertake to explore possible location for exclusive tree plantation area in the East Kolkata Wetland area.

The PP is also requested to provide the detailed break up of project cost including the cost of the land.

CONCLUSION

Therefore, the application for EC is deferred (Additional Information).

(3) Proposed expansion of Cement Production Capacity of Existing Stand-alone Clinker Grinding Unit (2.0 to 5.0 MTPA) by **M/s. UltraTech Cement Limited (Unit: Sonar Bangla Cement Works)** at Village: Dhalo, P.O: Gankar, Block: Raghunathganj-I, District: Murshidabad, West Bengal (details of plot nos. given in Annexure - 1).

Proposal No. :-SIA/WB/IND/58900/2020, File No. :EN/T-II-1/066/2020

Type- EC

INTRODUCTION

The proponent made online application with final EIA report vide proposal no. SIA/WB/IND/58900/2020 dated 26.07.2021 along with copies of EIA/EMP seeking environmental clearance under the provisions of the EIA Notification, 2006 for the above mentioned project. The project proponent has submitted application in SL.No. 3(b) Cement plants, under Category "B1" of EIA Notification 2006.

The project was placed in the 39th meeting of SEIAA held on 07.12.2021 and it was decided to request the project proponent to submit certain documents.

The project proponent submitted their reply through letter vide no. UTCL/ENV/MUM/2021/201 dated 10.12.2021.

DELIBERATION IN SEIAA

SEIAA considered the submission made by the project proponent vide their letter No. UTCL/ENV/MUM/2021/201 dated 10.12.2021 and accepted the same.

RECOMMENDATIONS OF SEIAA

The application for EC is approved.

CONCLUSION

Approved for EC.

(4) Proposed residential building by **M/s. Aswagandha Merchants Pvt. Ltd. & Ors.** at 47, Matheswartala Road, KMC Ward No. 66, Borough No. VII, Kolkata – 700 046, West Bengal.

Proposal No. :- SIA/WB/MIS/82250/2018, File No :- EN/T-II-1/007/2019 Type- EC

INTRODUCTION

The proponent made online application vide proposal no. SIA/WB/MIS/82250/2018 dated 04.02.2019 seeking environment clearance under the provisions of the EIA Notification, 2006 for the above mentioned project. The proposed project activity is listed at SL. No. 8(a) Building and Construction projects under Category "B2" of EIA Notification 2006.

DELIBERATION IN SEIAA


SEIAA considered the recommendation of SEAC and observed that since there is a large water body comprising 34% of the total land area, it may not serve any useful purpose in providing a separate rainwater harvesting reservoir. Hence the clause of provision of rainwater harvesting tank is deleted from the standard conditions of the EC.


RECOMMENDATIONS OF SEIAA


The application for EC is approved based on the KMC Building Permit No. 2021070012 dated 04.05.2021.

CONCLUSION

Approved for EC.


(Ujjwal Kumar
Bhattacharya)
Chairman


(Prof. Madhumita Roy)
Member


(K. Balamurugan)
Member Secretary

PART I
Particulars of Land

District	Police Station	Mouza with JI. No.	Plot No. I,R	Total area of plot (In acres)	Area of the plot acquired (In acres)	Part/Full
Murshidabad	Raghunathganj	Dakhinpara & JI. No. - 136	97	0.04	0.04	Full
Murshidabad	Raghunathganj	Dakhinpara & JI. No. - 136	98	0.23	0.23	Full
Murshidabad	Raghunathganj	Dakhinpara & JI. No. - 136	99	0.07	0.07	Full
Murshidabad	Raghunathganj	Dakhinpara & JI. No. - 136	100	0.06	0.06	Full
Murshidabad	Raghunathganj	Dakhinpara & JI. No. - 136	101	0.37	0.37	Full
Murshidabad	Raghunathganj	Dakhinpara & JI. No. - 136	102	0.07	0.07	Full
Murshidabad	Raghunathganj	Dakhinpara & JI. No. - 136	103	0.05	0.05	Full
Murshidabad	Raghunathganj	Dakhinpara & JI. No. - 136	104	0.08	0.08	Full
Murshidabad	Raghunathganj	Dakhinpara & JI. No. - 136	105	0.39	0.39	Full
Murshidabad	Raghunathganj	Dakhinpara & JI. No. - 136	106	0.02	0.02	Full
Murshidabad	Raghunathganj	Dakhinpara & JI. No. - 136	107	0.14	0.14	Full
Murshidabad	Raghunathganj	Dakhinpara & JI. No. - 136	111	0.02	0.02	Full
Murshidabad	Raghunathganj	Dakhinpara & JI. No. - 136	112	0.08	0.08	Full
Murshidabad	Raghunathganj	Dakhinpara & JI. No. - 136	114	0.04	0.04	Full
Murshidabad	Raghunathganj	Dakhinpara & JI. No. - 136	115	0.23	0.23	Full
Murshidabad	Raghunathganj	Dakhinpara & JI. No. - 136	116	0.23	0.23	Full
Murshidabad	Raghunathganj	Dakhinpara & JI. No. - 136	117	0.06	0.06	Full
Murshidabad	Raghunathganj	Dakhinpara & JI. No. - 136	118	0.05	0.05	Full
Murshidabad	Raghunathganj	Dakhinpara & JI. No. - 136	119	0.35	0.33	Part
Murshidabad	Raghunathganj	Dakhinpara & JI. No. - 136	120	0.49	0.43	Part
Murshidabad	Raghunathganj	Dakhinpara & JI. No. - 136	121	0.38	0.38	Full
Murshidabad	Raghunathganj	Dakhinpara & JI. No. - 136	122	0.23	0.05	Part
Murshidabad	Raghunathganj	Dakhinpara & JI. No. - 136	123	0.85	0.01	Part
Murshidabad	Raghunathganj	Dakhinpara & JI. No. - 136	125	0.05	0.02	Part
Murshidabad	Raghunathganj	Dakhinpara & JI. No. - 136	126	0.07	0.06	Part
Murshidabad	Raghunathganj	Dakhinpara & JI. No. - 136	127	0.04	0.04	Full
Murshidabad	Raghunathganj	Dakhinpara & JI. No. - 136	128	0.16	0.14	Part
Murshidabad	Raghunathganj	Dakhinpara & JI. No. - 136	129	0.19	0.03	Part
Murshidabad	Raghunathganj	Dakhinpara & JI. No. - 136	194	0.54	0.25	Part
Murshidabad	Raghunathganj	Dakhinpara & JI. No. - 136	196	0.19	0.03	Part
Murshidabad	Raghunathganj	Dakhinpara & JI. No. - 136	214	0.40	0.02	Part
Murshidabad	Raghunathganj	Dakhinpara & JI. No. - 136	215	0.13	0.08	Part
Murshidabad	Raghunathganj	Dakhinpara & JI. No. - 136	216	0.10	0.10	Full
Murshidabad	Raghunathganj	Dakhinpara & JI. No. - 136	217	0.09	0.04	Part
Murshidabad	Raghunathganj	Dakhinpara & JI. No. - 136	218	0.14	0.12	Part
Murshidabad	Raghunathganj	Dakhinpara & JI. No. - 136	220	0.15	0.15	Full
Murshidabad	Raghunathganj	Dakhinpara & JI. No. - 136	221	0.06	0.06	Full
Murshidabad	Raghunathganj	Dakhinpara & JI. No. - 136	222	0.03	0.03	Full
Murshidabad	Raghunathganj	Dakhinpara & JI. No. - 136	223	0.02	0.02	Full
Murshidabad	Raghunathganj	Dakhinpara & JI. No. - 136	224	0.08	0.08	Full
Murshidabad	Raghunathganj	Dakhinpara & JI. No. - 136	225	0.06	0.06	Full
Murshidabad	Raghunathganj	Dakhinpara & JI. No. - 136	226	0.07	0.07	Full
Murshidabad	Raghunathganj	Dakhinpara & JI. No. - 136	227	0.03	0.03	Full
Murshidabad	Raghunathganj	Dakhinpara & JI. No. - 136	228	0.02	0.02	Full
Murshidabad	Raghunathganj	Dakhinpara & JI. No. - 136	230	0.03	0.01	Part
Murshidabad	Raghunathganj	Dakhinpara & JI. No. - 136	231	0.07	0.03	Part
Murshidabad	Raghunathganj	Dakhinpara & JI. No. - 136	250	0.05	0.01	Part
Murshidabad	Raghunathganj	Dakhinpara & JI. No. - 136	251	0.18	0.01	Part
Murshidabad	Raghunathganj	Dakhinpara & JI. No. - 136	252	0.16	0.05	Part
Murshidabad	Raghunathganj	Dakhinpara & JI. No. - 136	253	0.64	0.61	Part
Murshidabad	Raghunathganj	Dakhinpara & JI. No. - 136	254	0.11	0.11	Full
Murshidabad	Raghunathganj	Dakhinpara & JI. No. - 136	255	0.04	0.04	Full
Murshidabad	Raghunathganj	Dakhinpara & JI. No. - 136	256	0.01	0.01	Full
Murshidabad	Raghunathganj	Dakhinpara & JI. No. - 136	257	0.40	0.40	Full
Murshidabad	Raghunathganj	Dakhinpara & JI. No. - 136	258	0.05	0.03	Part
Murshidabad	Raghunathganj	Dakhinpara & JI. No. - 136	259	0.07	0.01	Part
Murshidabad	Raghunathganj	Dakhinpara & JI. No. - 136	260	0.15	0.08	Part
Murshidabad	Raghunathganj	Dakhinpara & JI. No. - 136	261	0.05	0.05	Full
Murshidabad	Raghunathganj	Dakhinpara & JI. No. - 136	262	0.07	0.06	Part
Murshidabad	Raghunathganj	Dakhinpara & JI. No. - 136	286	0.86	0.14	Part
Murshidabad	Raghunathganj	Dakhinpara & JI. No. - 136	468/2514	0.82	0.82	Full
Murshidabad	Raghunathganj	Dakhinpara & JI. No. - 136	469	0.29	0.29	Full

By
Dist. Sub Registrar
Murshidabad

District	Police Station	Mouza with J. No.	Plot No. LR	Total area of plot (In acres)	Area of the plot acquired (In acres)	Part/Full
Murshidabad	Raghunathganj	Dakhinpara & J. No. - 136	470	0.11	0.11	Full
Murshidabad	Raghunathganj	Dakhinpara & J. No. - 136	471	2.08	1.80	Part
Murshidabad	Raghunathganj	Dakhinpara & J. No. - 136	472	0.20	0.07	Part
Murshidabad	Raghunathganj	Dakhinpara & J. No. - 136	474	0.40	0.12	Part
Murshidabad	Raghunathganj	Dakhinpara & J. No. - 136	502	0.46	0.46	Full
Murshidabad	Raghunathganj	Dakhinpara & J. No. - 136	503	1.15	0.35	Part
Murshidabad	Raghunathganj	Dakhinpara & J. No. - 136	504	0.31	0.12	Part
Murshidabad	Raghunathganj	Dakhinpara & J. No. - 136	506	0.22	0.09	Part
Murshidabad	Raghunathganj	Dakhinpara & J. No. - 136	507	1.20	1.20	Full
Murshidabad	Raghunathganj	Dakhinpara & J. No. - 136	508	1.20	1.20	Full
Murshidabad	Raghunathganj	Dakhinpara & J. No. - 136	509	1.05	1.05	Full
Murshidabad	Raghunathganj	Dakhinpara & J. No. - 136	513	0.77	0.77	Full
Murshidabad	Raghunathganj	Dakhinpara & J. No. - 136	514	0.50	0.50	Full
Murshidabad	Raghunathganj	Dakhinpara & J. No. - 136	515	0.94	0.94	Full
Murshidabad	Raghunathganj	Dakhinpara & J. No. - 136	517	0.36	0.36	Full
Murshidabad	Raghunathganj	Dakhinpara & J. No. - 136	107/1551	0.03	0.03	Full
Murshidabad	Raghunathganj	Dakhinpara & J. No. - 136	220/1553	0.08	0.07	Part
Murshidabad	Raghunathganj	Dakhinpara & J. No. - 136	472/1572	0.17	0.02	Part
Murshidabad	Raghunathganj	Dakhinpara & J. No. - 136	510	0.60	0.60	Full
Murshidabad	Raghunathganj	Dakhinpara & J. No. - 136	511	0.21	0.21	Full
Murshidabad	Raghunathganj	Dakhinpara & J. No. - 136	512	0.21	0.21	Full
Murshidabad	Raghunathganj	Dakhinpara & J. No. - 136	518	0.24	0.24	Full
Murshidabad	Raghunathganj	Dakhinpara & J. No. - 136	519	0.17	0.17	Full
Murshidabad	Raghunathganj	Dakhinpara & J. No. - 136	520	0.46	0.46	Full
Murshidabad	Raghunathganj	Dakhinpara & J. No. - 136	523	0.26	0.26	Full
Murshidabad	Raghunathganj	Dakhinpara & J. No. - 136	524	0.27	0.27	Full
Murshidabad	Raghunathganj	Dakhinpara & J. No. - 136	525	0.03	0.03	Full
Murshidabad	Raghunathganj	Dakhinpara & J. No. - 136	527	0.70	0.70	Full
Murshidabad	Raghunathganj	Dakhinpara & J. No. - 136	528	0.41	0.41	Full
Murshidabad	Raghunathganj	Dakhinpara & J. No. - 136	529	0.19	0.19	Full
Murshidabad	Raghunathganj	Dakhinpara & J. No. - 136	530	1.13	1.13	Full
Murshidabad	Raghunathganj	Dakhinpara & J. No. - 136	531	0.21	0.21	Full
Murshidabad	Raghunathganj	Dakhinpara & J. No. - 136	526	0.05	0.05	Full
Murshidabad	Raghunathganj	Dakhinpara & J. No. - 136	108	0.38	0.38	Full
Murshidabad	Raghunathganj	Dakhinpara & J. No. - 136	109	0.10	0.10	Full
Murshidabad	Raghunathganj	Dakhinpara & J. No. - 136	110	0.09	0.09	Full
Murshidabad	Raghunathganj	Dakhinpara & J. No. - 136	113	0.03	0.03	Full
Murshidabad	Raghunathganj	Dakhinpara & J. No. - 136	219	0.25	0.17	Part
Murshidabad	Raghunathganj	Dakhinpara & J. No. - 136	229	0.05	0.03	Part
Murshidabad	Raghunathganj	Dakhinpara & J. No. - 136	510/2525	2.78	2.78	Full
Murshidabad	Raghunathganj	Dakhinpara & J. No. - 136	107/2505	0.04	0.04	Full
Murshidabad	Raghunathganj	Dakhinpara & J. No. - 136	122/2506	0.58	0.56	Part
Murshidabad	Raghunathganj	Dakhinpara & J. No. - 136	256/2509	0.02	0.02	Full
Murshidabad	Raghunathganj	Dakhinpara & J. No. - 136	261/2510	0.13	0.13	Full
Murshidabad	Raghunathganj	Dakhinpara & J. No. - 136	468	0.43	0.28	Part
Murshidabad	Raghunathganj	Dakhinpara & J. No. - 136	502/2522	1.16	0.06	Part
Murshidabad	Raghunathganj	Dakhinpara & J. No. - 136	510/2524	0.50	0.50	Full
Murshidabad	Raghunathganj	Dakhinpara & J. No. - 136	511/2526	0.49	0.49	Full
Murshidabad	Raghunathganj	Dakhinpara & J. No. - 136	512/2527	0.50	0.50	Full
Murshidabad	Raghunathganj	Dhale & J. No. - 137	342	1.50	0.02	Part
Murshidabad	Raghunathganj	Dhale & J. No. - 137	345	0.48	0.08	Part
Murshidabad	Raghunathganj	Dhale & J. No. - 137	347	1.99	1.99	Full
Murshidabad	Raghunathganj	Dhale & J. No. - 137	348	1.32	1.32	Full
Murshidabad	Raghunathganj	Dhale & J. No. - 137	349	0.41	0.41	Full
Murshidabad	Raghunathganj	Dhale & J. No. - 137	350	1.16	1.16	Full
Murshidabad	Raghunathganj	Dhale & J. No. - 137	351	0.15	0.15	Full
Murshidabad	Raghunathganj	Dhale & J. No. - 137	352	0.49	0.49	Full
Murshidabad	Raghunathganj	Dhale & J. No. - 137	353	0.05	0.05	Full
Murshidabad	Raghunathganj	Dhale & J. No. - 137	354	0.13	0.13	Full
Murshidabad	Raghunathganj	Dhale & J. No. - 137	355	0.54	0.54	Full
Murshidabad	Raghunathganj	Dhale & J. No. - 137	356	0.35	0.35	Full
Murshidabad	Raghunathganj	Dhale & J. No. - 137	357	0.13	0.13	Full
Murshidabad	Raghunathganj	Dhale & J. No. - 137	358	0.13	0.13	Full
Murshidabad	Raghunathganj	Dhale & J. No. - 137	359	0.63	0.63	Full
Murshidabad	Raghunathganj	Dhale & J. No. - 137	360	0.29	0.29	Full
Murshidabad	Raghunathganj	Dhale & J. No. - 137	361	0.45	0.45	Full

8/4
Dist. Sub Registrar
Murshidabad

District	Police Station	Mouza with JI. No.	Plot No. LR	Total area of plot (In acres)	Area of the plot acquired (In acres)	Part/Full
Murshidabad	Raghunathganj	Dhala & JI. No. - 137	362	0.35	0.35	Full
Murshidabad	Raghunathganj	Dhala & JI. No. - 137	363	0.45	0.45	Full
Murshidabad	Raghunathganj	Dhala & JI. No. - 137	364	0.49	0.49	Full
Murshidabad	Raghunathganj	Dhala & JI. No. - 137	365	0.06	0.06	Full
Murshidabad	Raghunathganj	Dhala & JI. No. - 137	366	0.32	0.32	Full
Murshidabad	Raghunathganj	Dhala & JI. No. - 137	367	0.55	0.55	Full
Murshidabad	Raghunathganj	Dhala & JI. No. - 137	368	0.41	0.41	Full
Murshidabad	Raghunathganj	Dhala & JI. No. - 137	369	2.02	2.02	Full
Murshidabad	Raghunathganj	Dhala & JI. No. - 137	370	0.25	0.25	Full
Murshidabad	Raghunathganj	Dhala & JI. No. - 137	371	0.62	0.62	Full
Murshidabad	Raghunathganj	Dhala & JI. No. - 137	372	0.90	0.90	Full
Murshidabad	Raghunathganj	Dhala & JI. No. - 137	373	0.99	0.99	Full
Murshidabad	Raghunathganj	Dhala & JI. No. - 137	374	0.22	0.22	Full
Murshidabad	Raghunathganj	Dhala & JI. No. - 137	375	0.61	0.61	Full
Murshidabad	Raghunathganj	Dhala & JI. No. - 137	376	0.33	0.33	Full
Murshidabad	Raghunathganj	Dhala & JI. No. - 137	377	1.88	1.88	Full
Murshidabad	Raghunathganj	Dhala & JI. No. - 137	378	1.12	1.12	Full
Murshidabad	Raghunathganj	Dhala & JI. No. - 137	379	0.88	0.88	Full
Murshidabad	Raghunathganj	Dhala & JI. No. - 137	380	0.52	0.52	Full
Murshidabad	Raghunathganj	Dhala & JI. No. - 137	381	0.62	0.62	Full
Murshidabad	Raghunathganj	Dhala & JI. No. - 137	382	0.62	0.62	Full
Murshidabad	Raghunathganj	Dhala & JI. No. - 137	383	0.82	0.82	Full
Murshidabad	Raghunathganj	Dhala & JI. No. - 137	384	0.07	0.07	Full
Murshidabad	Raghunathganj	Dhala & JI. No. - 137	385	0.56	0.56	Full
Murshidabad	Raghunathganj	Dhala & JI. No. - 137	386	0.30	0.30	Full
Murshidabad	Raghunathganj	Dhala & JI. No. - 137	387	0.89	0.89	Full
Murshidabad	Raghunathganj	Dhala & JI. No. - 137	388	0.52	0.52	Full
Murshidabad	Raghunathganj	Dhala & JI. No. - 137	389	0.23	0.23	Full
Murshidabad	Raghunathganj	Dhala & JI. No. - 137	390	2.06	2.06	Full
Murshidabad	Raghunathganj	Dhala & JI. No. - 137	391	0.90	0.90	Full
Murshidabad	Raghunathganj	Dhala & JI. No. - 137	392	0.12	0.12	Full
Murshidabad	Raghunathganj	Dhala & JI. No. - 137	393	0.80	0.80	Full
Murshidabad	Raghunathganj	Dhala & JI. No. - 137	394	0.68	0.68	Full
Murshidabad	Raghunathganj	Dhala & JI. No. - 137	395	1.12	1.12	Full
Murshidabad	Raghunathganj	Dhala & JI. No. - 137	396	0.33	0.33	Full
Murshidabad	Raghunathganj	Dhala & JI. No. - 137	397	1.00	1.00	Full
Murshidabad	Raghunathganj	Dhala & JI. No. - 137	398	1.54	1.54	Full
Murshidabad	Raghunathganj	Dhala & JI. No. - 137	399	0.27	0.27	Full
Murshidabad	Raghunathganj	Dhala & JI. No. - 137	400	0.90	0.90	Full
Murshidabad	Raghunathganj	Dhala & JI. No. - 137	401	12.38	12.38	Full
Murshidabad	Raghunathganj	Dhala & JI. No. - 137	402	1.88	1.88	Full
Murshidabad	Raghunathganj	Dhala & JI. No. - 137	403	0.35	0.35	Full
Murshidabad	Raghunathganj	Dhala & JI. No. - 137	404	0.52	0.52	Full
Murshidabad	Raghunathganj	Dhala & JI. No. - 137	405	0.65	0.65	Full
Murshidabad	Raghunathganj	Dhala & JI. No. - 137	406	0.34	0.34	Full
Murshidabad	Raghunathganj	Dhala & JI. No. - 137	407	0.29	0.29	Full
Murshidabad	Raghunathganj	Dhala & JI. No. - 137	408	0.37	0.37	Full
Murshidabad	Raghunathganj	Dhala & JI. No. - 137	409	0.38	0.38	Full
Murshidabad	Raghunathganj	Dhala & JI. No. - 137	410	0.82	0.82	Full
Murshidabad	Raghunathganj	Dhala & JI. No. - 137	411	0.82	0.82	Full
Murshidabad	Raghunathganj	Dhala & JI. No. - 137	412	0.31	0.31	Full
Murshidabad	Raghunathganj	Dhala & JI. No. - 137	413	0.70	0.70	Full
Murshidabad	Raghunathganj	Dhala & JI. No. - 137	414	0.71	0.71	Full
Murshidabad	Raghunathganj	Dhala & JI. No. - 137	415	0.78	0.78	Full
Murshidabad	Raghunathganj	Dhala & JI. No. - 137	416	0.87	0.87	Full
Murshidabad	Raghunathganj	Dhala & JI. No. - 137	417	0.16	0.16	Full
Murshidabad	Raghunathganj	Dhala & JI. No. - 137	418	0.35	0.35	Full
Murshidabad	Raghunathganj	Dhala & JI. No. - 137	420	2.55	2.55	Full
Murshidabad	Raghunathganj	Dhala & JI. No. - 137	421	1.19	1.19	Full
Murshidabad	Raghunathganj	Dhala & JI. No. - 137	422	0.61	0.61	Full
Murshidabad	Raghunathganj	Dhala & JI. No. - 137	423	1.03	1.03	Full
Murshidabad	Raghunathganj	Dhala & JI. No. - 137	424	0.30	0.30	Full
Murshidabad	Raghunathganj	Dhala & JI. No. - 137	425	0.49	0.49	Full
Murshidabad	Raghunathganj	Dhala & JI. No. - 137	426	1.11	1.11	Full
Murshidabad	Raghunathganj	Dhala & JI. No. - 137	427	0.52	0.52	Full
Murshidabad	Raghunathganj	Dhala & JI. No. - 137	428	0.19	0.19	Full

84
Dist Sub Registrar
Murshidabad

District	Police Station	Mouza with JL No.	Plot No. LR	Total area of plot (In acres)	Area of the plot acquired (In acres)	Part/Full
Murshidabad	Raghunathganj	Dhale & JL No. - 137	429	0.21	0.21	Full
Murshidabad	Raghunathganj	Dhale & JL No. - 137	430	0.22	0.22	Full
Murshidabad	Raghunathganj	Dhale & JL No. - 137	431	0.96	0.96	Full
Murshidabad	Raghunathganj	Dhale & JL No. - 137	432	0.77	0.77	Full
Murshidabad	Raghunathganj	Dhale & JL No. - 137	433	0.71	0.71	Full
Murshidabad	Raghunathganj	Dhale & JL No. - 137	434	0.60	0.60	Full
Murshidabad	Raghunathganj	Dhale & JL No. - 137	435	0.54	0.54	Full
Murshidabad	Raghunathganj	Dhale & JL No. - 137	436	1.61	1.61	Full
Murshidabad	Raghunathganj	Dhale & JL No. - 137	437	0.85	0.85	Full
Murshidabad	Raghunathganj	Dhale & JL No. - 137	438	0.78	0.78	Full
Murshidabad	Raghunathganj	Dhale & JL No. - 137	439	0.09	0.09	Full
Murshidabad	Raghunathganj	Dhale & JL No. - 137	440	0.14	0.14	Full
Murshidabad	Raghunathganj	Dhale & JL No. - 137	441	1.90	1.90	Full
Murshidabad	Raghunathganj	Dhale & JL No. - 137	442	0.53	0.53	Full
Murshidabad	Raghunathganj	Dhale & JL No. - 137	443	0.10	0.10	Full
Murshidabad	Raghunathganj	Dhale & JL No. - 137	444	0.39	0.39	Full
Murshidabad	Raghunathganj	Dhale & JL No. - 137	445	0.12	0.12	Full
Murshidabad	Raghunathganj	Dhale & JL No. - 137	446	0.09	0.09	Full
Murshidabad	Raghunathganj	Dhale & JL No. - 137	447	0.06	0.06	Full
Murshidabad	Raghunathganj	Dhale & JL No. - 137	448	0.58	0.58	Full
Murshidabad	Raghunathganj	Dhale & JL No. - 137	449	0.60	0.60	Full
Murshidabad	Raghunathganj	Dhale & JL No. - 137	450	0.75	0.75	Full
Murshidabad	Raghunathganj	Dhale & JL No. - 137	451	0.48	0.48	Full
Murshidabad	Raghunathganj	Dhale & JL No. - 137	452	0.25	0.25	Full
Murshidabad	Raghunathganj	Dhale & JL No. - 137	453	0.11	0.11	Full
Murshidabad	Raghunathganj	Dhale & JL No. - 137	454	0.96	0.96	Full
Murshidabad	Raghunathganj	Dhale & JL No. - 137	455	0.32	0.32	Full
Murshidabad	Raghunathganj	Dhale & JL No. - 137	456	0.32	0.32	Full
Murshidabad	Raghunathganj	Dhale & JL No. - 137	457	0.13	0.13	Full
Murshidabad	Raghunathganj	Dhale & JL No. - 137	464	0.88	0.02	Part
Murshidabad	Raghunathganj	Dhale & JL No. - 137	465	1.40	1.40	Full
Murshidabad	Raghunathganj	Dhale & JL No. - 137	466	0.32	0.32	Full
Murshidabad	Raghunathganj	Dhale & JL No. - 137	467	0.24	0.24	Full
Murshidabad	Raghunathganj	Dhale & JL No. - 137	468	0.55	0.48	Part
Murshidabad	Raghunathganj	Dhale & JL No. - 137	469	0.20	0.18	Part
Murshidabad	Raghunathganj	Dhale & JL No. - 137	480	0.71	0.05	Part
Murshidabad	Raghunathganj	Dhale & JL No. - 137	482	0.27	0.07	Part
Murshidabad	Raghunathganj	Dhale & JL No. - 137	483	1.02	0.96	Part
Murshidabad	Raghunathganj	Dhale & JL No. - 137	484	0.59	0.59	Full
Murshidabad	Raghunathganj	Dhale & JL No. - 137	485	1.48	1.48	Full
Murshidabad	Raghunathganj	Dhale & JL No. - 137	486	0.60	0.60	Full
Murshidabad	Raghunathganj	Dhale & JL No. - 137	487	0.66	0.66	Full
Murshidabad	Raghunathganj	Dhale & JL No. - 137	488	0.51	0.51	Full
Murshidabad	Raghunathganj	Dhale & JL No. - 137	489	0.43	0.43	Full
Murshidabad	Raghunathganj	Dhale & JL No. - 137	490	0.35	0.35	Full
Murshidabad	Raghunathganj	Dhale & JL No. - 137	491	0.10	0.10	Full
Murshidabad	Raghunathganj	Dhale & JL No. - 137	492	0.12	0.12	Full
Murshidabad	Raghunathganj	Dhale & JL No. - 137	493	0.85	0.85	Full
Murshidabad	Raghunathganj	Dhale & JL No. - 137	494	0.29	0.29	Full
Murshidabad	Raghunathganj	Dhale & JL No. - 137	495	0.50	0.50	Full
Murshidabad	Raghunathganj	Dhale & JL No. - 137	496	0.21	0.21	Full
Murshidabad	Raghunathganj	Dhale & JL No. - 137	496/729	0.21	0.21	Full
Murshidabad	Raghunathganj	Dhale & JL No. - 137	497	0.47	0.47	Full
Murshidabad	Raghunathganj	Dhale & JL No. - 137	498	0.66	0.66	Full
Murshidabad	Raghunathganj	Dhale & JL No. - 137	499	0.54	0.39	Part
Murshidabad	Raghunathganj	Dhale & JL No. - 137	500	0.94	0.40	Part
Murshidabad	Raghunathganj	Dhale & JL No. - 137	501	1.83	0.31	Part
Murshidabad	Raghunathganj	Dhale & JL No. - 137	505	0.75	0.32	Part
Murshidabad	Raghunathganj	Dhale & JL No. - 137	506	0.69	0.66	Part
Murshidabad	Raghunathganj	Dhale & JL No. - 137	507	0.15	0.15	Full
Murshidabad	Raghunathganj	Dhale & JL No. - 137	508	0.37	0.37	Full
Murshidabad	Raghunathganj	Dhale & JL No. - 137	509	0.26	0.26	Full
Murshidabad	Raghunathganj	Dhale & JL No. - 137	510	0.34	0.34	Full
Murshidabad	Raghunathganj	Dhale & JL No. - 137	511	0.56	0.56	Full
Murshidabad	Raghunathganj	Dhale & JL No. - 137	512	0.65	0.65	Full
Murshidabad	Raghunathganj	Dhale & JL No. - 137	513	0.76	0.76	Full

84
Dist. Sub Registrar
Murshidabad

District	Police Station	Mouza with J.L. No.	Plot No. LR	Total area of plot (In acres)	Area of the plot acquired (In acres)	Part/Full
Murshidabad	Raghunathganj	Pachanpara & J.L. No- 146	1041/1308	0.38	0.0150	Part
Murshidabad	Raghunathganj	Pachanpara & J.L. No- 146	1015/1332	0.46	0.02	Part
Murshidabad	Raghunathganj	Pachanpara & J.L. No- 146	1015/1333	0.26	0.22	Part
Murshidabad	Raghunathganj	Pachanpara & J.L. No- 146	1015/1334	0.11	0.04	Part
Murshidabad	Raghunathganj	Pachanpara & J.L. No- 146	1175	0.90	0.04	Part
				ACQUIRED LAND IS	158.56	

SK

Dist. Sub Registrar I
Murshidabad